Southern Clark County No Burn Areas

Other Clark County No Burn Areas include the Urban Growth Areas of Battle Ground, Ridgefield, La Center and Yacolt.

Major Roads
City Limits
No Burn Areas

This map is valid as of March 2007 and is subject to change/expansion without notice. Please call the Southwest Clean Air Agency at 360-574-3058 to verify if you are outside the permanent No Burn Area.

This map indicates areas around Battle Ground, Vancouver, Camas and Washougal where residential and land clearing burning is prohibited. For more information, call the Southwest Clean Air Agency at 360-574-3058 or visit swcleanair.org.

Southwest Clean Air Agency
11815 NE 99th St.
Suite 1294
Vancouver, WA 98682
(360) 574-3058

September 29, 2004

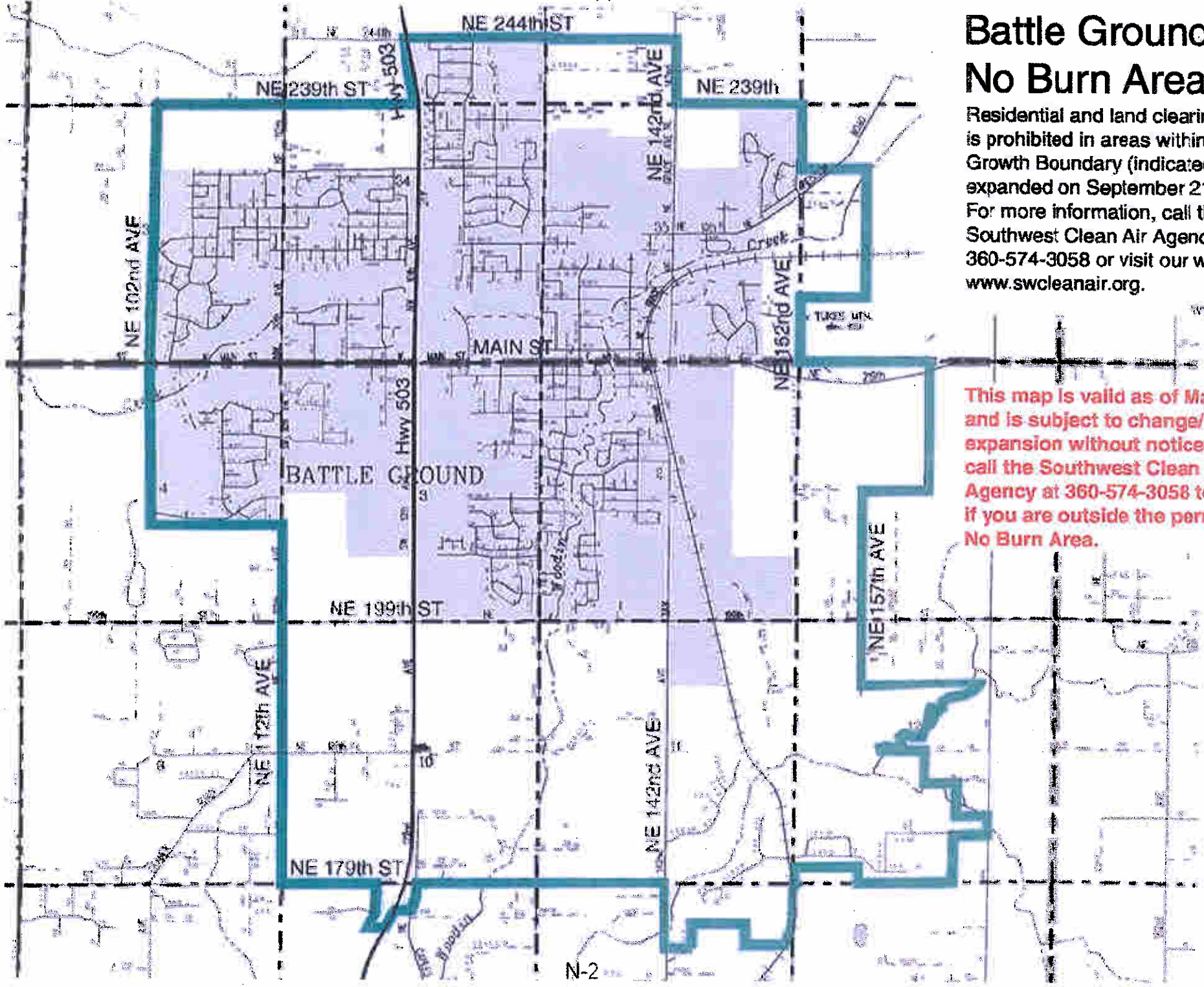

Battle Ground No Burn Area

Residential and land clearing burning is prohibited in areas within the Urban Growth Boundary (indicated in green), expanded on September 21, 2004. For more information, call the Southwest Clean Air Agency at 360-574-3058 or visit our website at www.swcleanair.org.

This map is valid as of May 2007 and is subject to change/ expansion without notice. Please call the Southwest Clean Air Agency at 360-574-3058 to verify if you are outside the permanent No Burn Area.

Ridgefield No Burn Area

Effective January 1, 2007

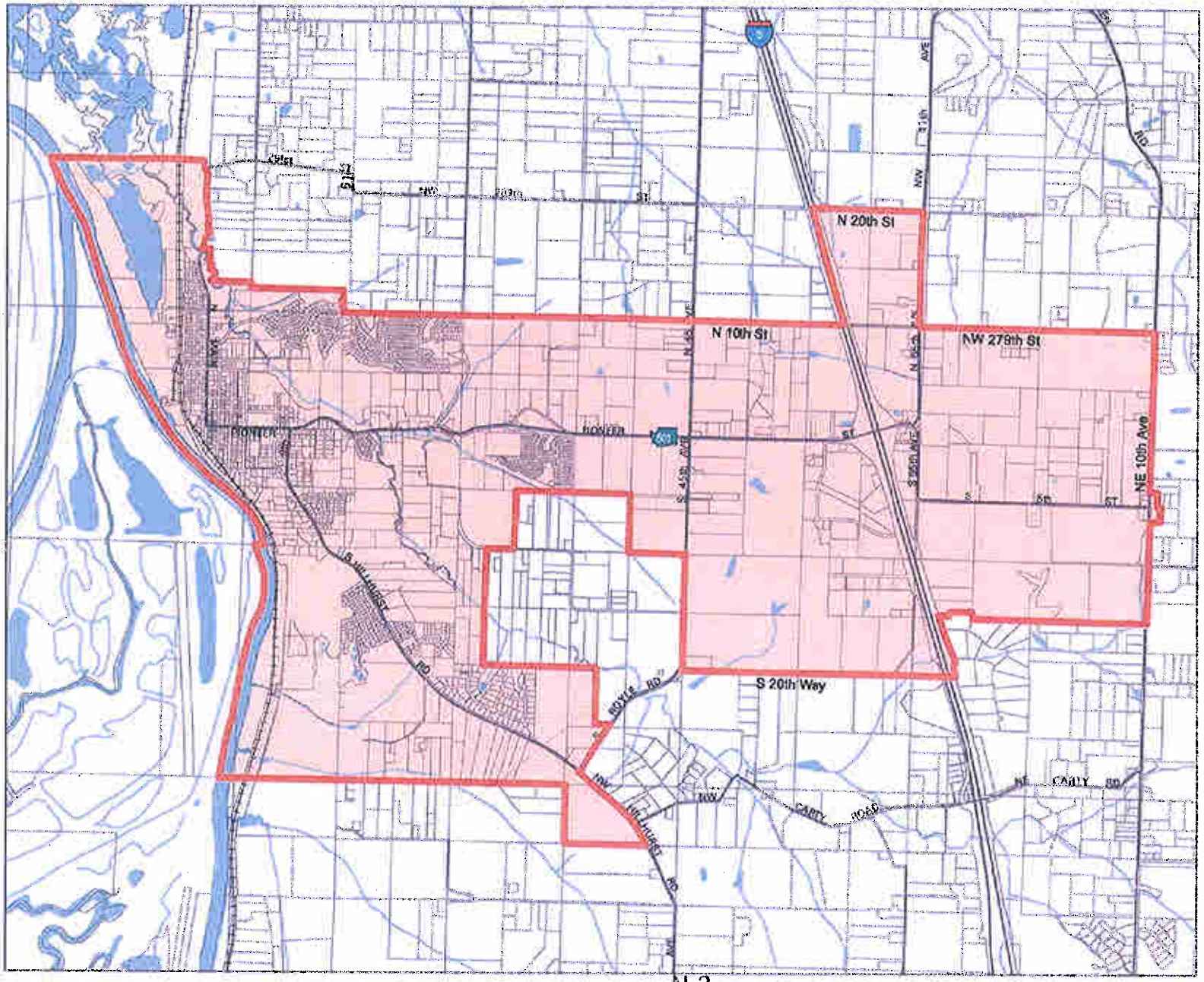

WAC 173-425 prohibits outdoor burning within all urban growth boundaries as of January 1, 2007. Only recreational campfires under 3'x3'x2' will be allowed (no yard debris or garbage). The colored area on this map indicates the Ridgefield No Burn Area. For more information, call the Southwest Clean Air Agency at 360-574-3058 or visit swcleanair.org. The No Burn Area indicated on this map is subject to change without notice.

No Burn Area

Urban Growth Boundary

Revised January 24, 2007

La Center No Burn Area

Effective January 1, 2007

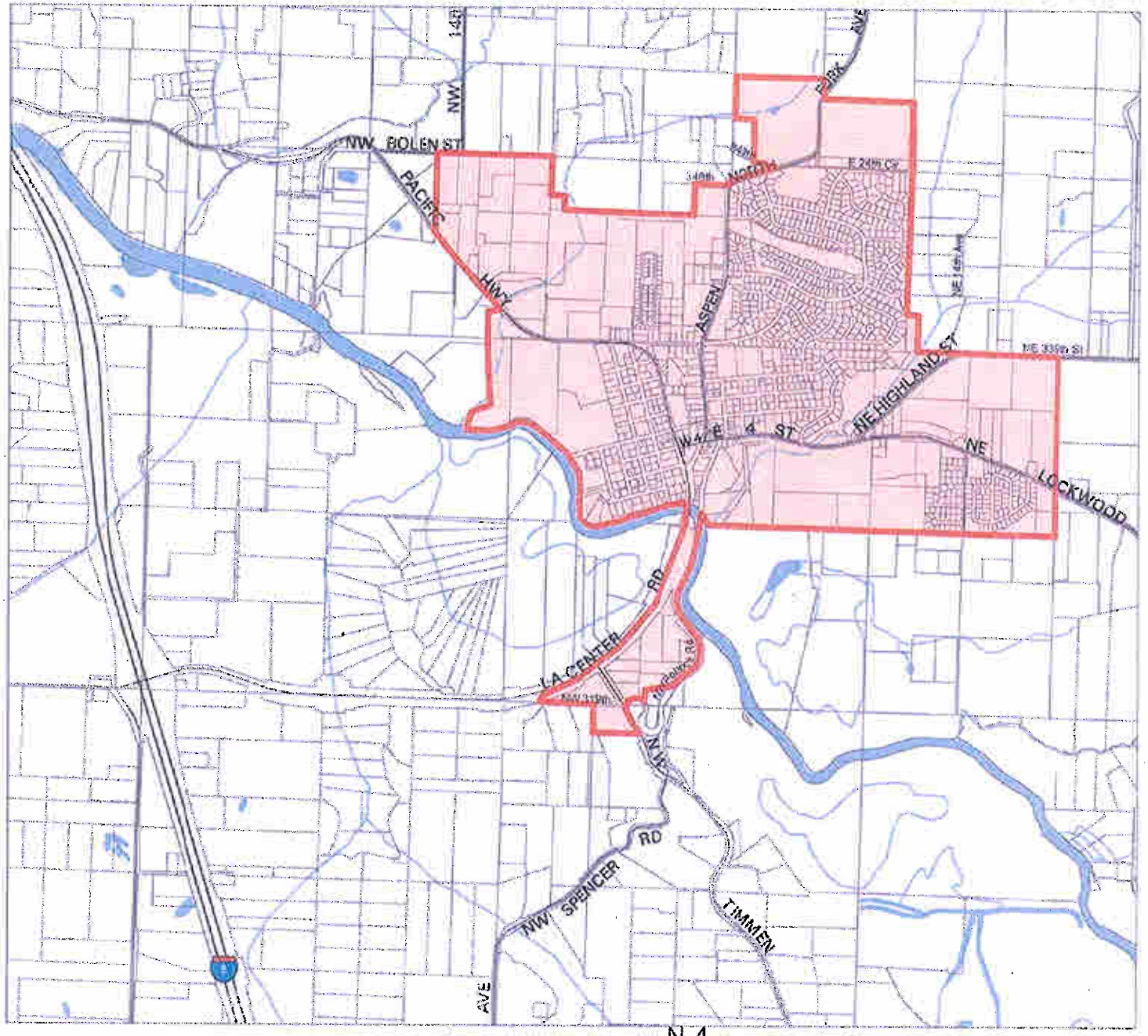

WAC 173-425 prohibits outdoor burning within all urban growth boundaries as of January 1, 2007. Only recreational campfires under 3'x3'x2' will be allowed (no yard debris or garbage). The colored area on this map indicates the La Center No Burn Area. For more information, call the Southwest Clean Air Agency at 360-574-3058 or visit swcleanair.org. The No Burn Area indicated on this map is subject to change without notice.

No Burn Area

Urban Growth Boundary

Revised February 1, 2007

Yacolt

No Burn Area

Effective January 1, 2007

WAC 173-425 prohibits outdoor burning within all urban growth boundaries as of January 1, 2007. Only recreational campfires under 3'x3'x2' will be allowed (no yard debris or garbage). The colored area on this map indicates the Yacolt No Burn Area. For more information, call the Southwest Clean Air Agency at 360-574-3058 or visit swcleanair.org. The No Burn Area indicated on this map is subject to change without notice.

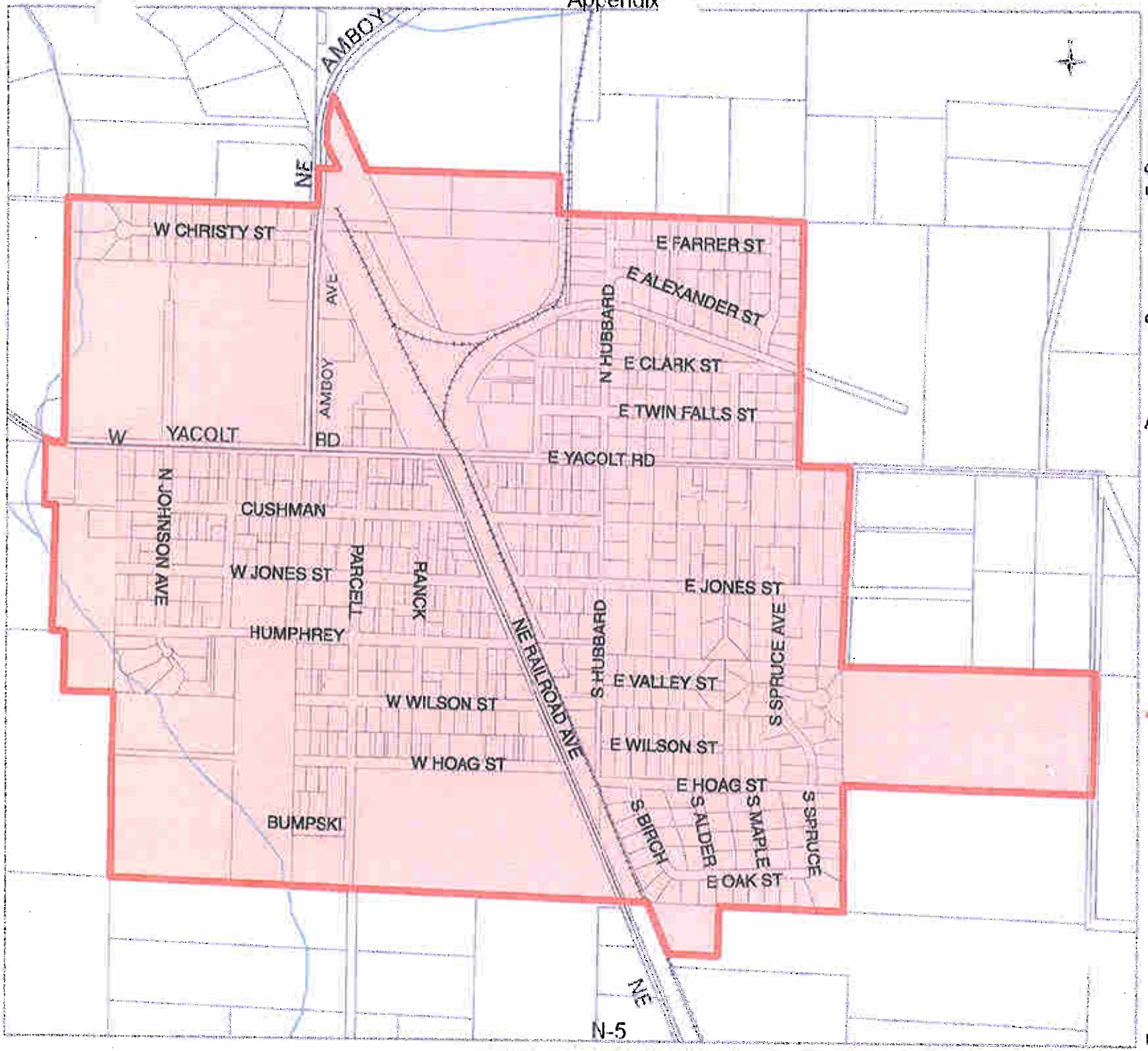

No Burn Area

No Burn Boundary

Rev. January 4, 2007