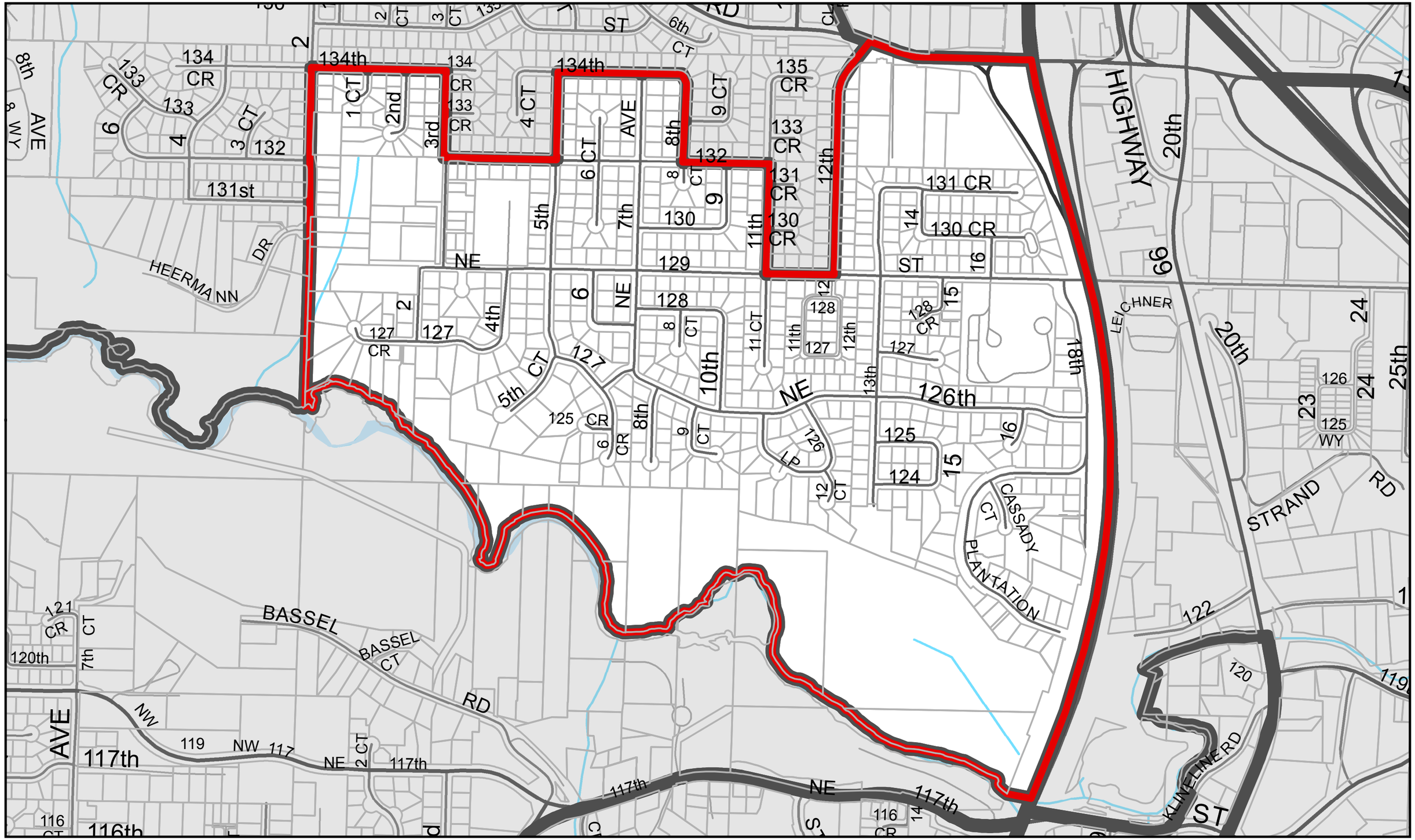
134th
134th
134 CR
133 CR
133
132
131st
HEERMANN
DR
NE
129
128
127
126th
125
124
131 CR
130 CR
131 CR
130 CR
135 CR
133 CR
132
130
1 CT
2nd
3rd
4 CT
6 CT
7th
5th
8th
9 CT
10th
11th
12th
13th
14
15
16
18th
HIGHWAY
20th
99
LEICHNER
STRAND
RD
CASSADY
CT
PLANTATION
BASSEL
BASSEL CT
RD
117th
NW
NE
119
117
116th
120th
121 CR
122
120
KLINELINE RD
ST
AVE
8th
6th CT
4th
5th CT
6 CR
8th
9 CT
12 CT
11 CT
12th
13th
LP
126
125 CR
127 CR
128 CR
116 CR
2 CT
7th CT
3 CT
2 CT
3 CT
4 CT
6 CT
8 CT
9 CT
11 CT
12 CT
14
15
16
23
24
25th
126
125 WY

4/25/2012

440

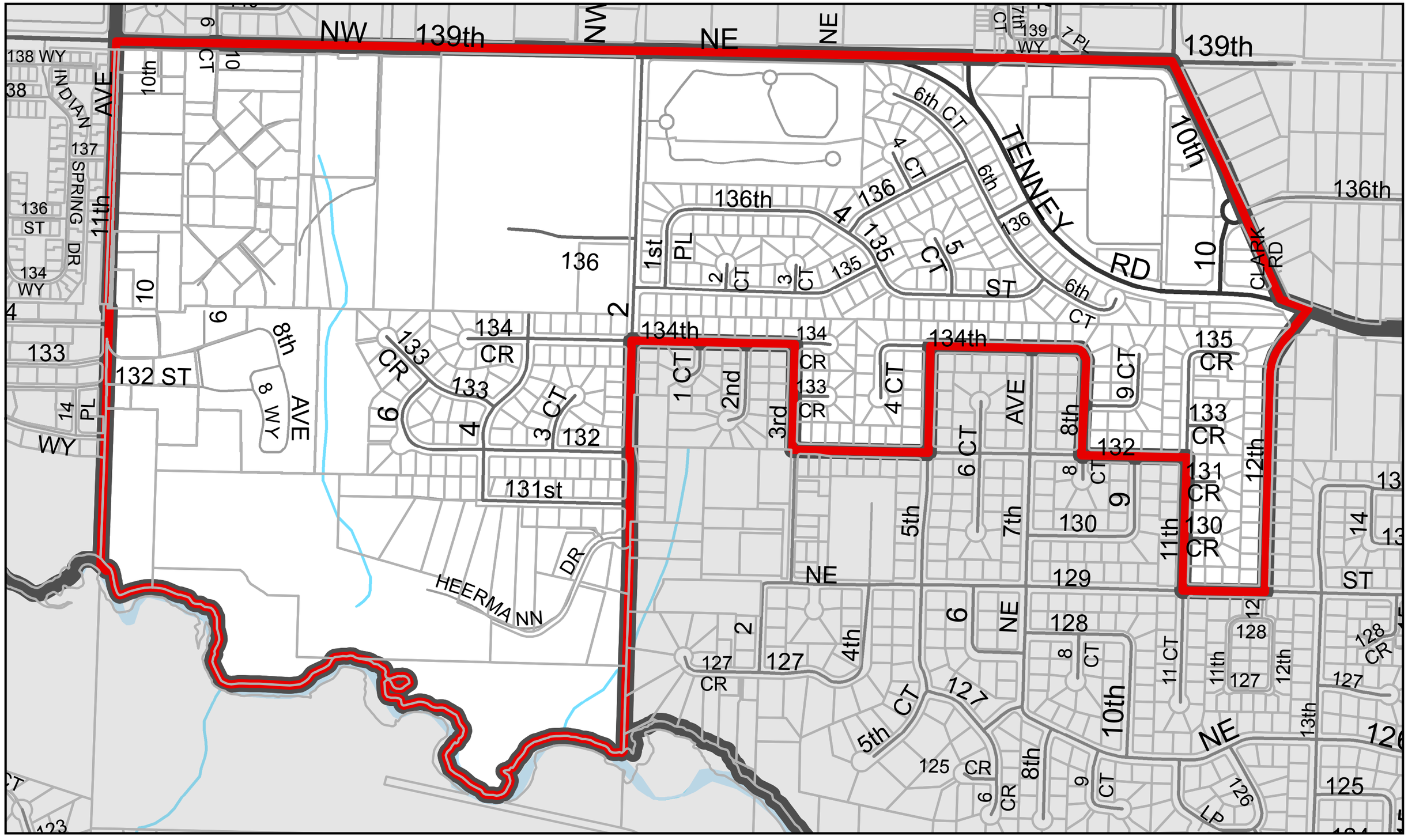
NW
139th
NE
139th
138 WY
INDIAN
AVE
137
SPRING
DR
136
ST
134
WY
11th
10th
6th CT
4 CT
TENNEY
RD
10th
136th
136th
136
135
5
CT
ST
6th
CT
10
CLARK
RD
1st
PL
2
CT
3
CT
135
136
134th
134th
134
CR
133
CR
133
CR
132
CR
132 ST
8th
8 WY
AVE
133
14
PL
WY
1 CT
2nd
3rd
4 CT
6 CT
AVE
8th
9 CT
135
CR
133
CR
132
131
CR
130
CR
12th
131st
5th
7th
130
11th
129
ST
HEERMANN
DR
NE
6
NE
128
2
127
CR
127
4th
8
CT
11 CT
11th
127
12th
128
CR
127
5th
CT
127
10th
NE
13th
125
CR
6
CR
8th
9
CT
126
LP
125

4/25/2012

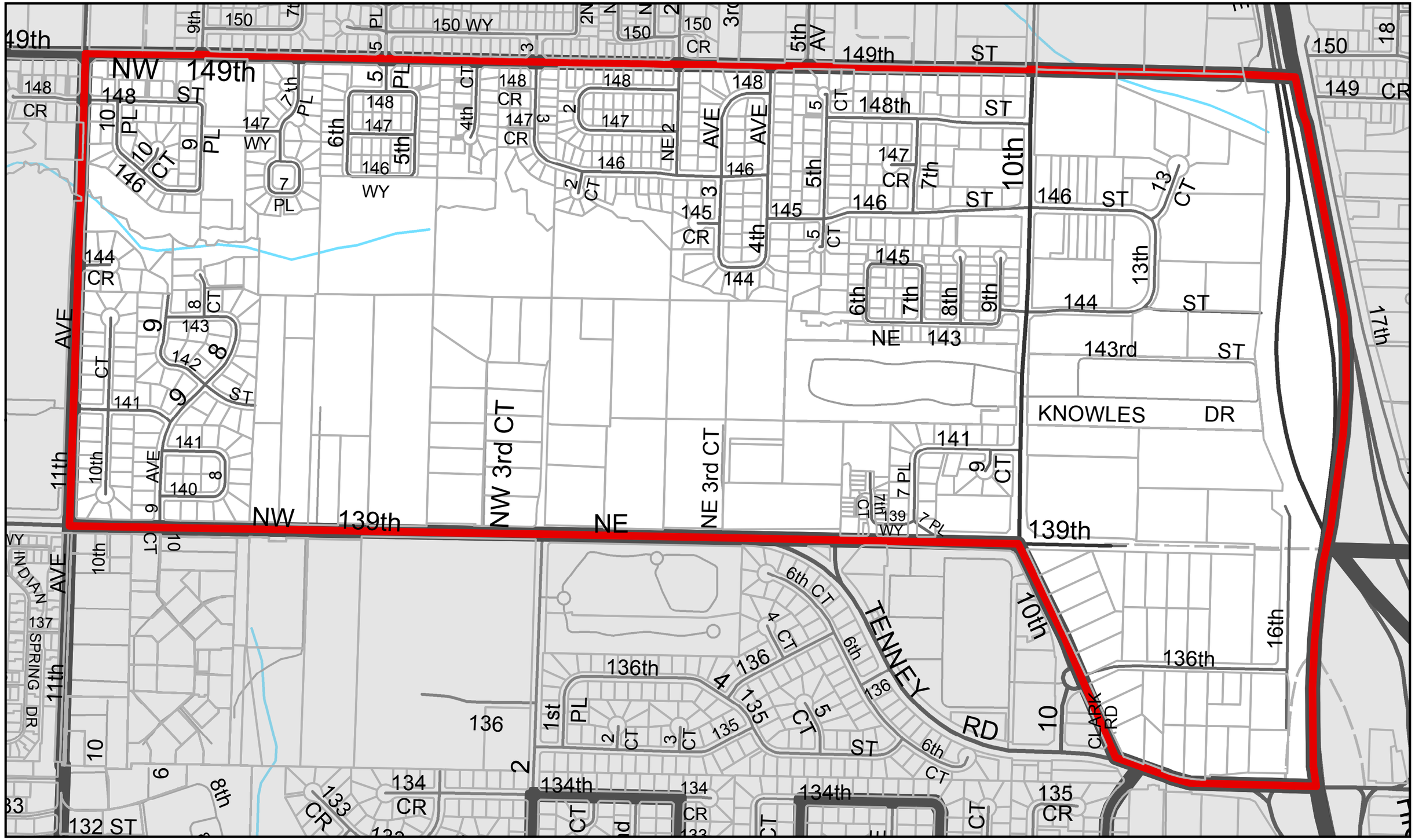
NW 149th
149th ST
148th ST
146 ST
144 ST
143rd ST
KNOWLES DR
NW 139th
NE 139th
NW 3rd CT
NE 3rd CT
TENNEY RD
136th
134th
132 ST
10th AVE
11th AVE
INDIAN SPRING DR
CLARK RD
16th
17th
13th
10th
5th AV
NE 143
NE 145
NE 2
147 WY
146 WY
139 WY
150 WY
150 CR
149 CR
148 CR
147 CR
145 CR
144 CR
143 CR
141
140
137
136
135 CR
134 CR
133 CR

4/25/2012

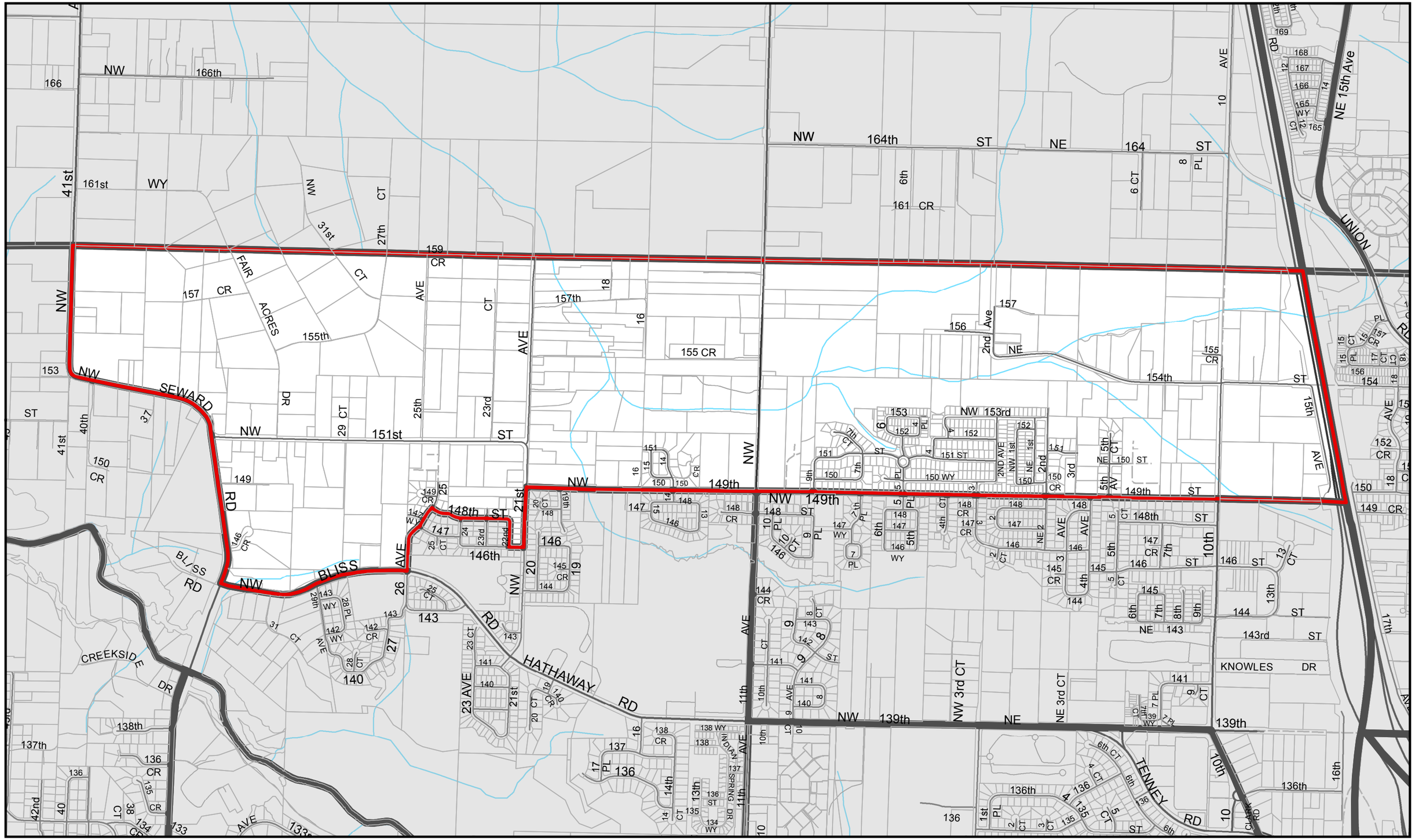
NW 166th
NW 164th ST
NE 164 ST
NE 15th Ave
UNION RD
NW 41st
161st WY
159 CR
157 CR
FAIR ACRES
155th
157th
155 CR
154th ST
NW SEWARD RD
NW 151st ST
NW 149th
NW 153rd
148th ST
146th
BLISS RD
HATHAWAY RD
NW 139th
NE 139th
NW 3rd CT
NE 3rd CT
KNOWLES DR
TENNEY RD
CREEKSIDE DR
INDIAN SPRING DR
CLARK RD

4/25/2012

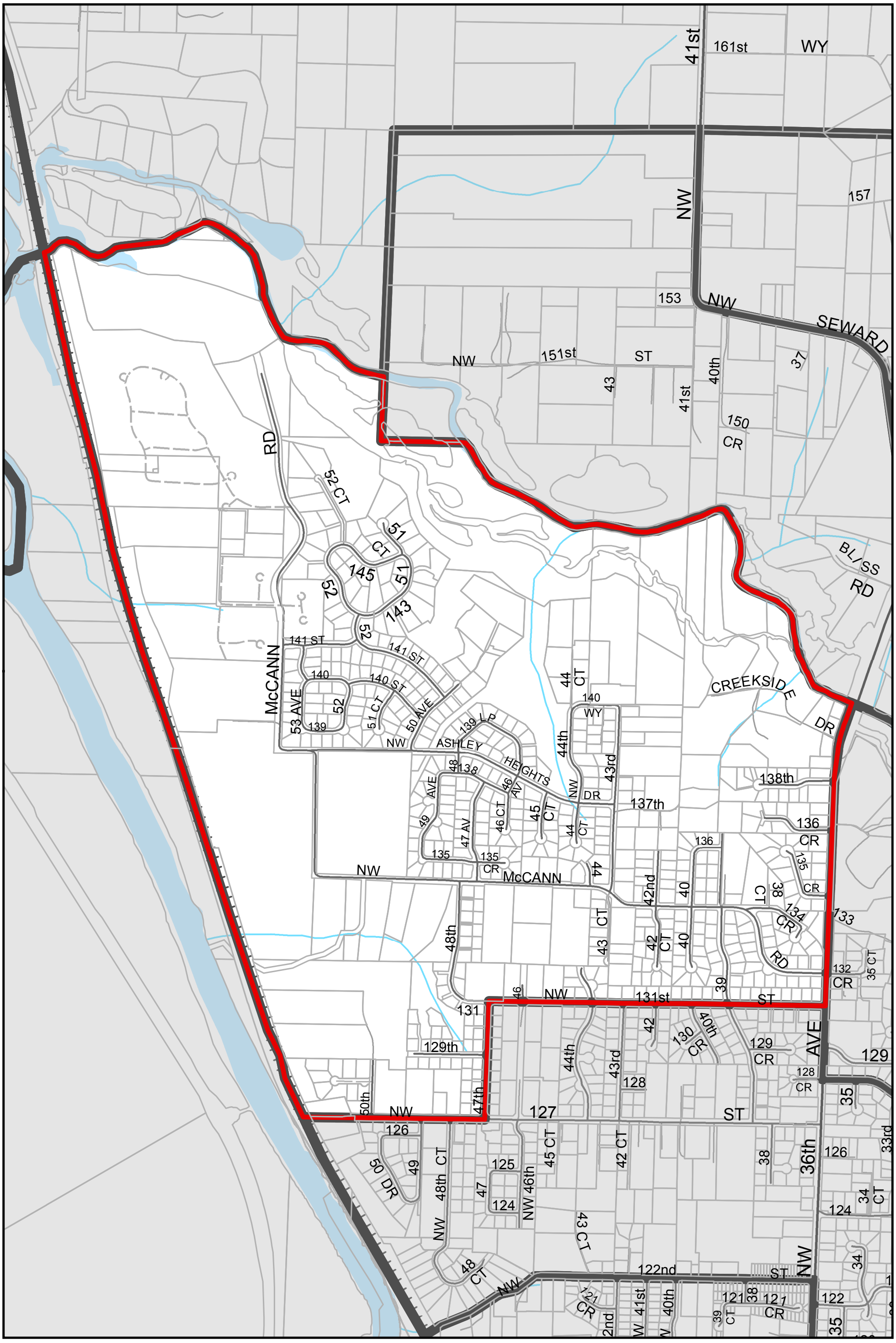
41st
161st
WY
NW
157
153
NW
SEWARD
NW
151st
ST
43
41st
40th
37
150
CR
RD
52 CT
51
CT
145
52
51
143
52
141 ST
141 ST
McCANN
140
140 ST
53 AVE
52
139
51 CT
50 AVE
NW
ASHLEY
139 LP
HEIGHTS
48
138
AVE
46
AV
NW
DR
43rd
44th
44 CT
140
WY
CREEKSIDE
DR
BL/SS
RD
138th
137th
136
CR
45
CT
44
CT
49
47 AV
46 CT
135
135
CR
NW
McCANN
44
136
CR
135
CR
42nd
40
38
CT
134
CR
133
48th
43 CT
42
CT
40
RD
132
CR
35 CT
46
NW
131st
ST
39
131
129th
42
40th
130
CR
129
CR
128
CR
AVE
129
44th
43rd
128
50th
NW
127
ST
47th
126
50 DR
49
48th CT
125
47
124
NW 46th
45 CT
42 CT
38
36th
126
33rd
34
CT
124
43 CT
48
CT
NW
122nd
ST
NW
34
121
CR
2nd
NW 41st
40th
121
38
121
CR
122
39
CT
35

4/25/2012

447

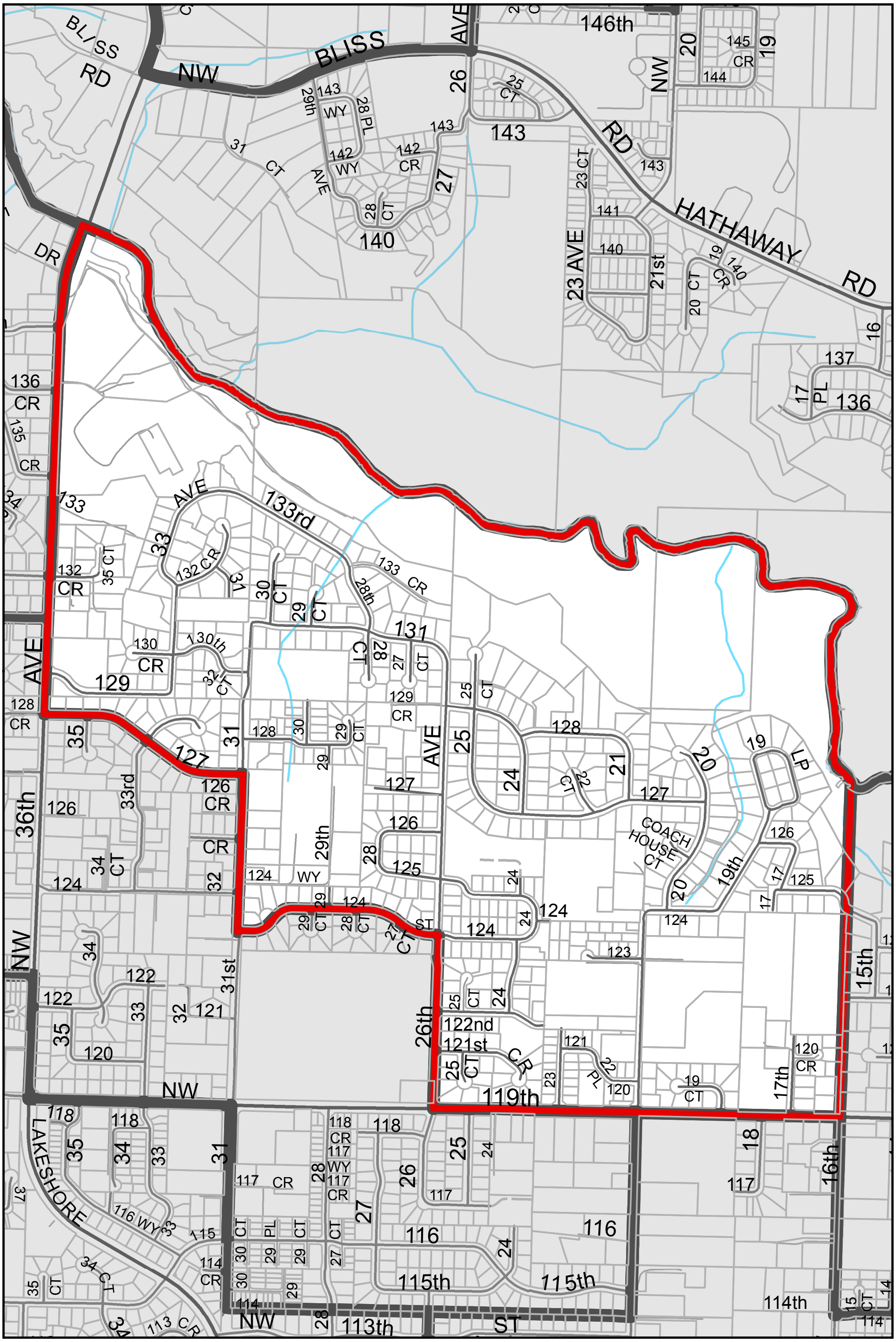
BLISS RD NW
BLISS
AVE
146th
NW
20
145 CR
144
19
26
25 CT
143
29th
143 WY
28 PL
142 WY
142 CR
143
31 CT
AVE
27
28 CT
140
RD
143
23 CT
141
HATHAWAY
RD
23 AVE
21st
140
19
140 CR
20 CT
16
137
17 PL
136
DR
136 CR
135 CR
133
AVE
133rd
33
132 CR
132 CR
35 CT
31
30 CT
29 CT
28th
133 CR
131
130
130th
CR
32 CT
129
CT
28
27
CT
129 CR
25
CT
128
CR
35
31
128
30
29 CT
29
AVE
25
24
22 CT
21
20
19
LP
127
127
126 CR
126
33rd
36th
126
CR
34 CT
32
124
124 WY
29th
28
126
125
COACH HOUSE CT
20
19th
17
125
124
29 CT
28 CT
27 CT
SI
124
24
124
123
NW
34
122
122
35
33
32
121
120
31st
26th
25 CT
24
122nd
121st
CR
121
25 CT
23
PL
22
120
19 CT
120 CR
17th
15th
NW
118
118
118 CR
117 WY
117 CR
118
25
24
18
16th
35
34
33
31
28
26
117 CR
117
117
LAKESHORE
116 WY
33
115
CT
PL
CT
CT
27
116
116
24
34 CT
114 CR
30
29
29
27
115th
115th
35 CT
114
29
114th
15 CT
114
NW
28
113th
ST
113 CR

4/25/2012

448

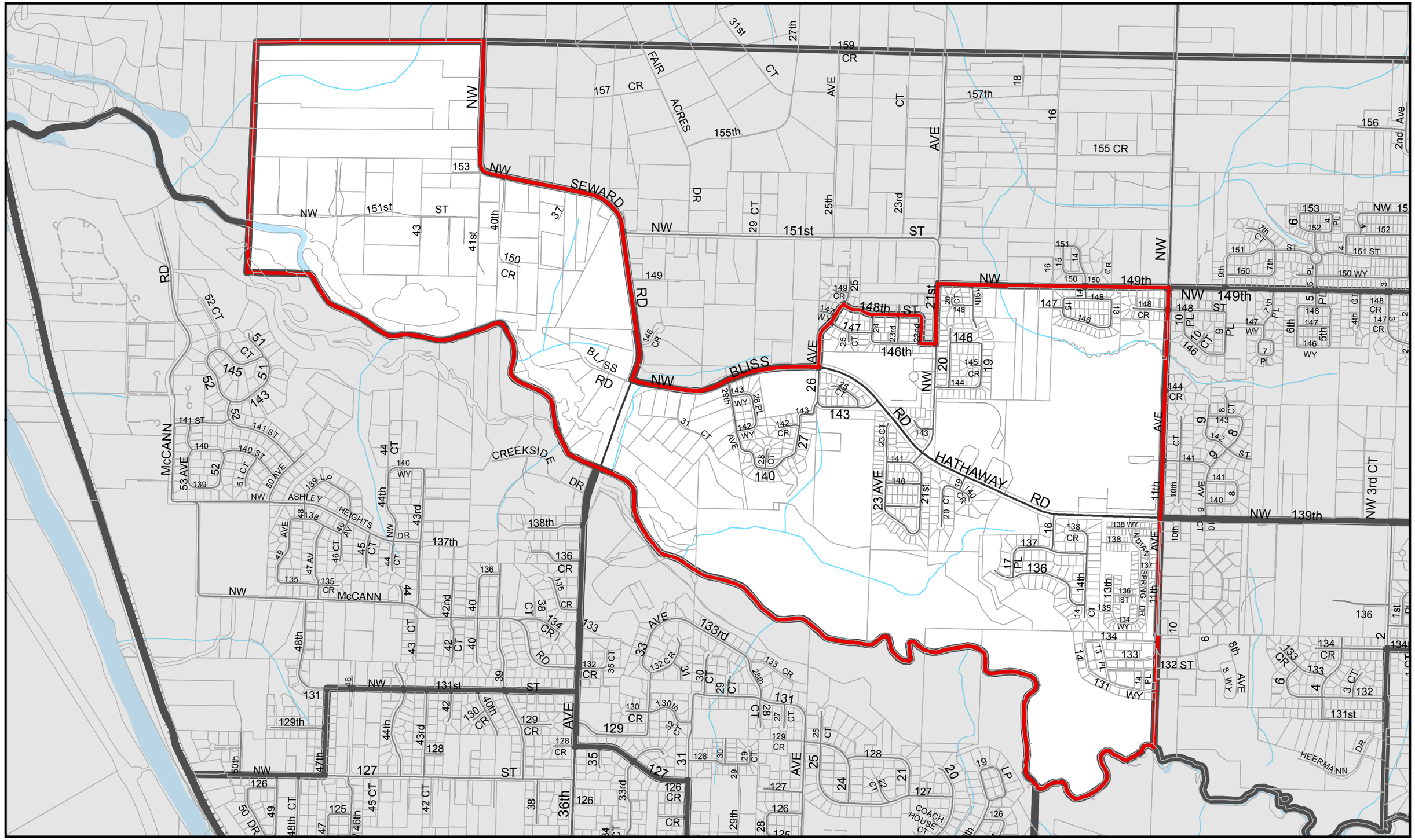
NW
SEWARD
RD
BLISS
RD
AVE
CREEKSIDE
DR
HATHAWAY
RD
AVE
McCANN
NW
ST
NW
149th
ST
NW
139th
NW
131st
ST
NW
151st
ST
NW
148th
ST
NW
146th
ST
NW
144th
ST
NW
142nd
ST
NW
140th
ST
NW
138th
ST
NW
136th
ST
NW
134th
ST
NW
132nd
ST
NW
130th
ST
NW
128th
ST
NW
126th
ST
NW
124th
ST
NW
122nd
ST
NW
120th
ST
NW
118th
ST
NW
116th
ST
NW
114th
ST
NW
112th
ST
NW
110th
ST
NW
108th
ST
NW
106th
ST
NW
104th
ST
NW
102nd
ST
NW
100th
ST
NW
98th
ST
NW
96th
ST
NW
94th
ST
NW
92nd
ST
NW
90th
ST
NW
88th
ST
NW
86th
ST
NW
84th
ST
NW
82nd
ST
NW
80th
ST
NW
78th
ST
NW
76th
ST
NW
74th
ST
NW
72nd
ST
NW
70th
ST
NW
68th
ST
NW
66th
ST
NW
64th
ST
NW
62nd
ST
NW
60th
ST
NW
58th
ST
NW
56th
ST
NW
54th
ST
NW
52nd
ST
NW
50th
ST
NW
48th
ST
NW
46th
ST
NW
44th
ST
NW
42nd
ST
NW
40th
ST
NW
38th
ST
NW
36th
ST
NW
34th
ST
NW
32nd
ST
NW
30th
ST
NW
28th
ST
NW
26th
ST
NW
24th
ST
NW
22nd
ST
NW
20th
ST
NW
18th
ST
NW
16th
ST
NW
14th
ST
NW
12th
ST
NW
10th
ST
NW
8th
ST
NW
6th
ST
NW
4th
ST
NW
2nd
ST
159 CR
157 CR
155 CR
153
151st
149
147
146
145
144
143
142
141
140
139
138
137
136
135
134
133
132
131
130
129
128
127
126
125
124
123
122
121
120
119
118
117
116
115
114
113
112
111
110
109
108
107
106
105
104
103
102
101
100
99
98
97
96
95
94
93
92
91
90
89
88
87
86
85
84
83
82
81
80
79
78
77
76
75
74
73
72
71
70
69
68
67
66
65
64
63
62
61
60
59
58
57
56
55
54
53
52
51
50
49
48
47
46
45
44
43
42
41
40
39
38
37
36
35
34
33
32
31
30
29
28
27
26
25
24
23
22
21
20
19
18
17
16
15
14
13
12
11
10
9
8
7
6
5
4
3
2
1
FAIR ACRES DR
CREEKSIDE DR
ASHLEY HEIGHTS DR
HEERMANN DR
COACH HOUSE CT
NW 3rd CT
2nd Ave
23rd AVE
25th AVE
27th AVE
31st AVE
53 AVE
50 AVE
48 AVE
47 AV
46 AV
44th AVE
43rd AVE
42nd AVE
40th AVE
39th AVE
38th AVE
36th AVE
35th AVE
33rd AVE
31st AVE
29th AVE
28th AVE
26th AVE
24th AVE
23rd AVE
22nd AVE
21st AVE
20th AVE
19th AVE
18th AVE
17th AVE
16th AVE
15th AVE
14th AVE
13th AVE
12th AVE
11th AVE
10th AVE
9th AVE
8th AVE
7th AVE
6th AVE
5th AVE
4th AVE
3rd AVE
2nd AVE
1st AVE
141 ST
140 ST
139 LP
138 WY
137 PL
136 ST
135 CR
134 WY
133 CR
132 ST
131 WY
130 CR
129 CR
128 CR
127 CR
126 CR
125
124
123
122
121
120
119
118
117
116
115
114
113
112
111
110
109
108
107
106
105
104
103
102
101
100
99
98
97
96
95
94
93
92
91
90
89
88
87
86
85
84
83
82
81
80
79
78
77
76
75
74
73
72
71
70
69
68
67
66
65
64
63
62
61
60
59
58
57
56
55
54
53
52
51
50
49
48
47
46
45
44
43
42
41
40
39
38
37
36
35
34
33
32
31
30
29
28
27
26
25
24
23
22
21
20
19
18
17
16
15
14
13
12
11
10
9
8
7
6
5
4
3
2
1

4/25/2012

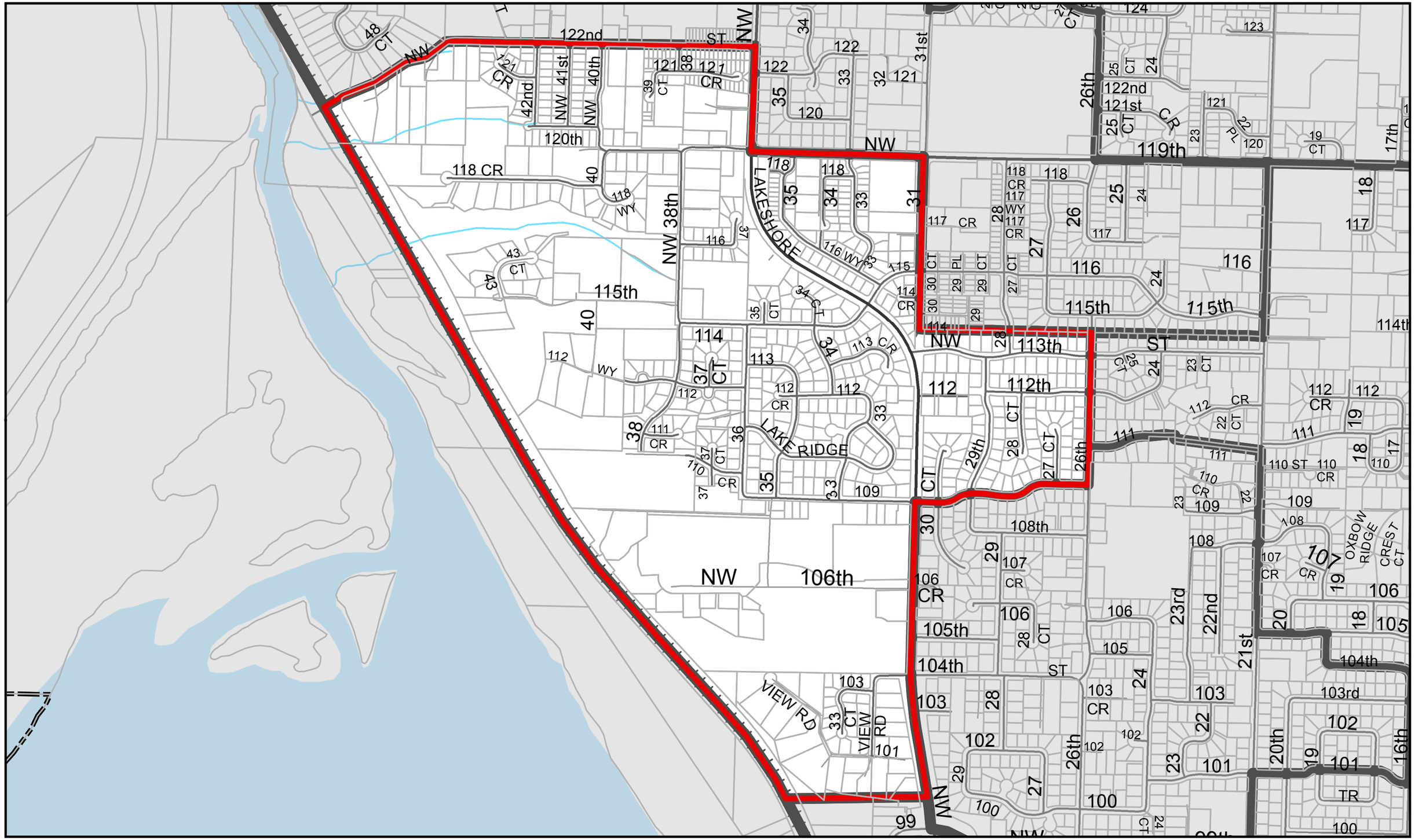
122nd
ST
NW
120th
118 CR
NW 38th
LAKESHORE
115th
114
113th
112th
LAKE RIDGE
NW
106th
105th
104th
103rd
VIEW RD
119th
26th
23rd
22nd
21st
20th
16th
OXBOW RIDGE
CREST CT
TR

4/25/2012

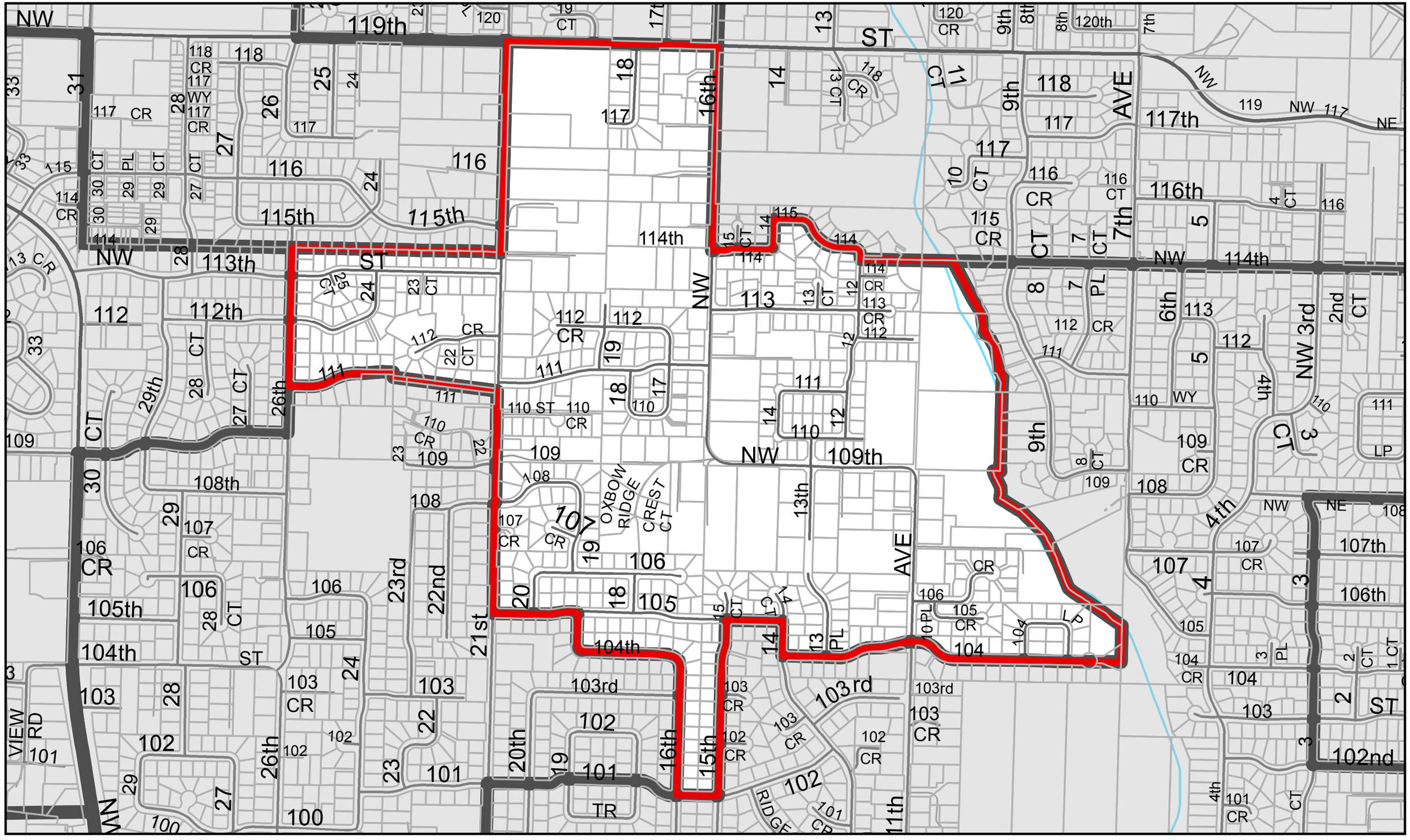
NW
119th
ST
AVE
117th
116th
115th
114th
113th
112th
111
110
109th
108th
107th
106th
105th
104th
103rd
102nd
101
100
16th
15th
20th
21st
22nd
23rd
26th
29th
7th
9th
6th
4th
NW 3rd
2nd
OXBOW RIDGE
CREST CT
RIDGE
VIEW RD
TR
LP
NE

4/25/2012

451

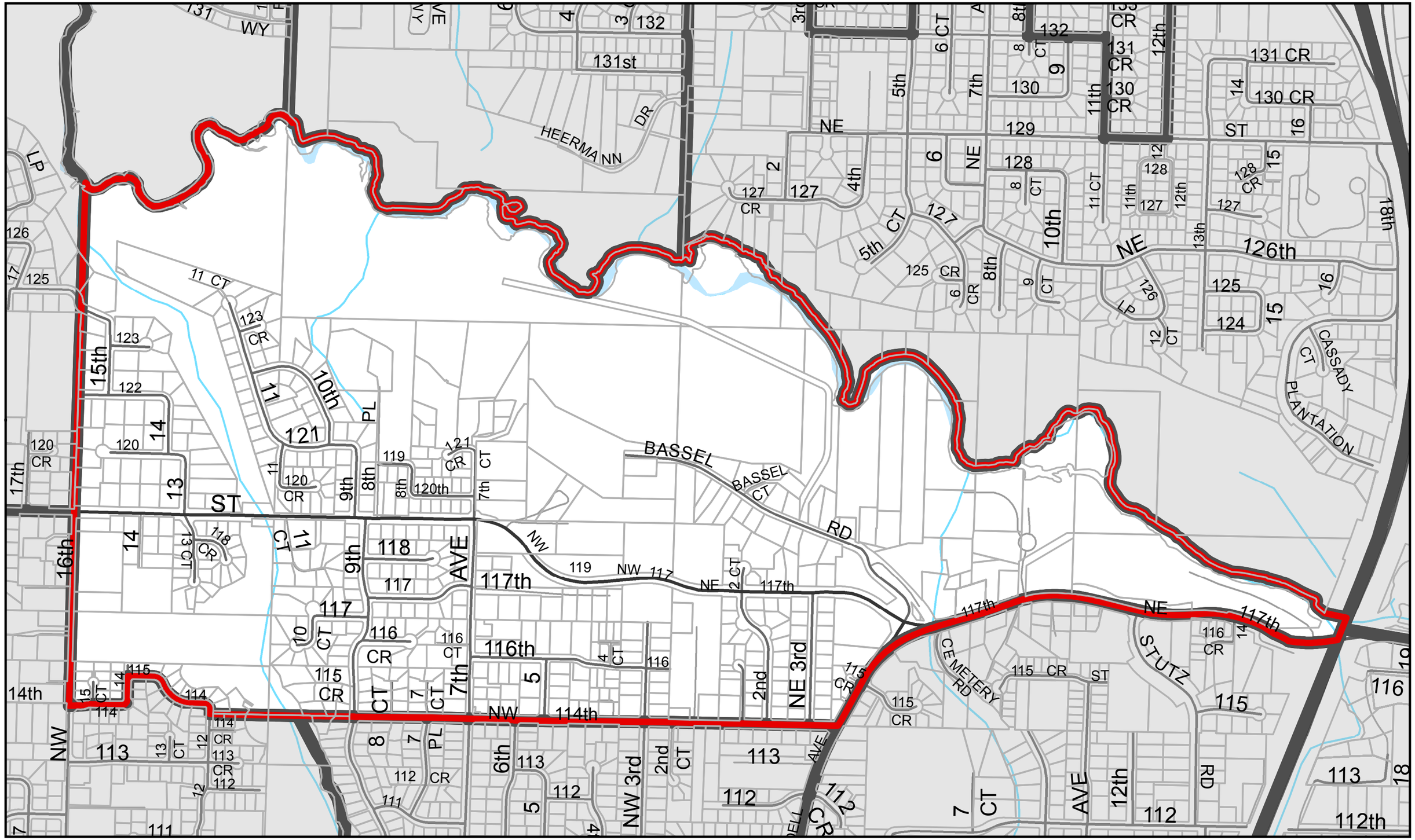

131st
HEERMANN
DR
NE
129
ST
131 CR
130 CR
126th
NE
125
124
CASSADY
PLANTATION
BASSEL
BASSEL CT
RD
117th
NE
117th
116th
NW
114th
NW
113
112
112th
CEMETERY RD
STUTZ
RD
AVE
12th
NE 3rd
NW 3rd
2nd
6th
7th
9th
8th
10th
11th
12th
13th
15th
16th
17th
14th
15th
16th
17th
18th

4/25/2012

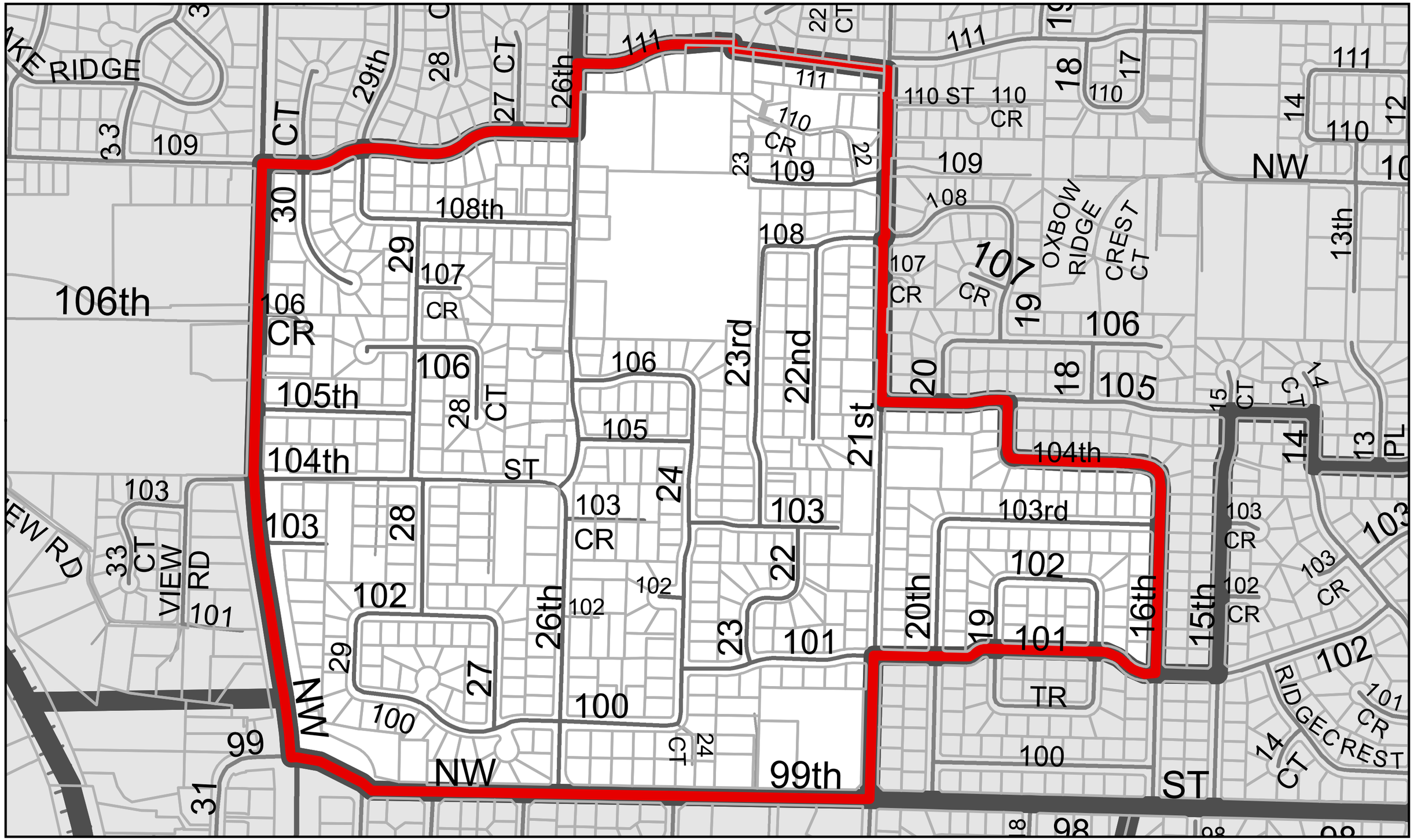

RIDGE
106th
105th
104th
103rd
108th
107
106
105
104th
103
102
101
100
99th
99
NW
ST
CT
CR
VIEW RD
OXBOW RIDGE
CREST CT
RIDGECREST
TR
111
110 ST
110 CR
109
108
23rd
22nd
21st
20th
16th
15th
13th

4/25/2012

455

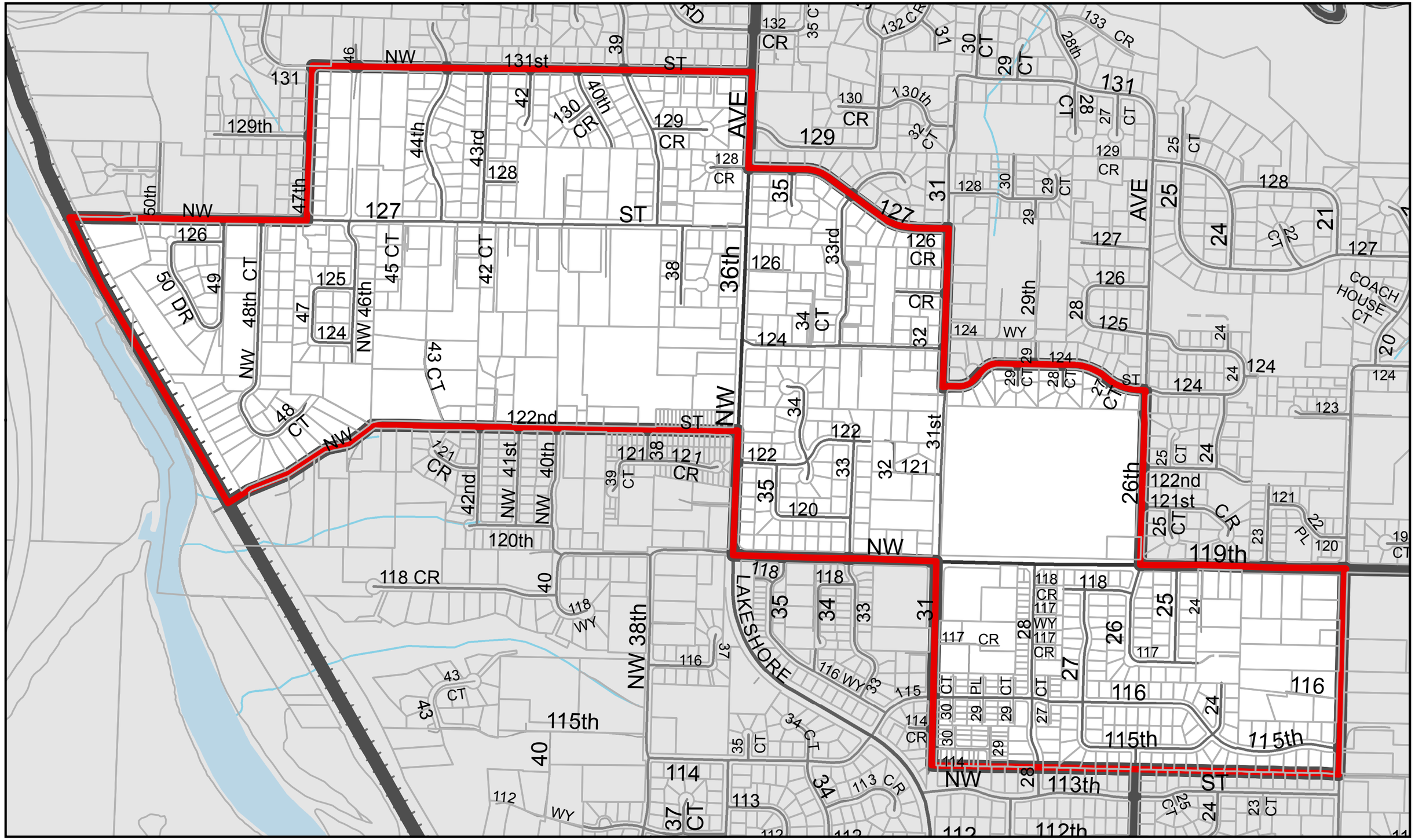

NW
131st
ST
131
129th
127
ST
NW
50th
47th
126
50 DR
49
48th CT
NW
125
47
124
NW 46th
45 CT
42 CT
43 CT
44th
43rd
42
130 CR
40th
129 CR
128
128 CR
38
36th
AVE
35
127
126
33rd
126 CR
CR
34 CT
32
124
NW
122nd
ST
121 CR
42nd
NW 41st
NW 40th
121
38
121 CR
39 CT
122
34
122
33
32
121
31st
35
120
120th
118 CR
40
118 WY
NW 38th
116
37
LAKESHORE
118
35
34
33
31
116 WY
33
115
114 CR
34 CT
35 CT
114
37 CT
113
113 CR
112
WY
43 CT
43
115th
40
114
NW
113th
ST
112th
112
117 CR
117 WY
117 CR
28
27
26
25
24
116
115th
115th
116
24
25 CT
24
23 CT
25 CT
24
23
22 PL
120
19 CT
121
122nd
121st
CR
26th
25 CT
24
123
124
124
24
124
29th
28
125
126
127
124
WY
29 CT
28 CT
27 CT
ST
124
24
24
24
24
25
24
21
22 CT
127
COACH HOUSE CT
20
124
29 CT
28 CT
27 CT
29
30
29 CT
28
30
29
31
30 CT
29 CT
28th
133 CR
131
130 CR
130th
32 CT
129
129 CR
128
30
29 CT
29
31
127
128
25 CT
AVE
25
24
21
127
126
CR
CR

4/25/2012

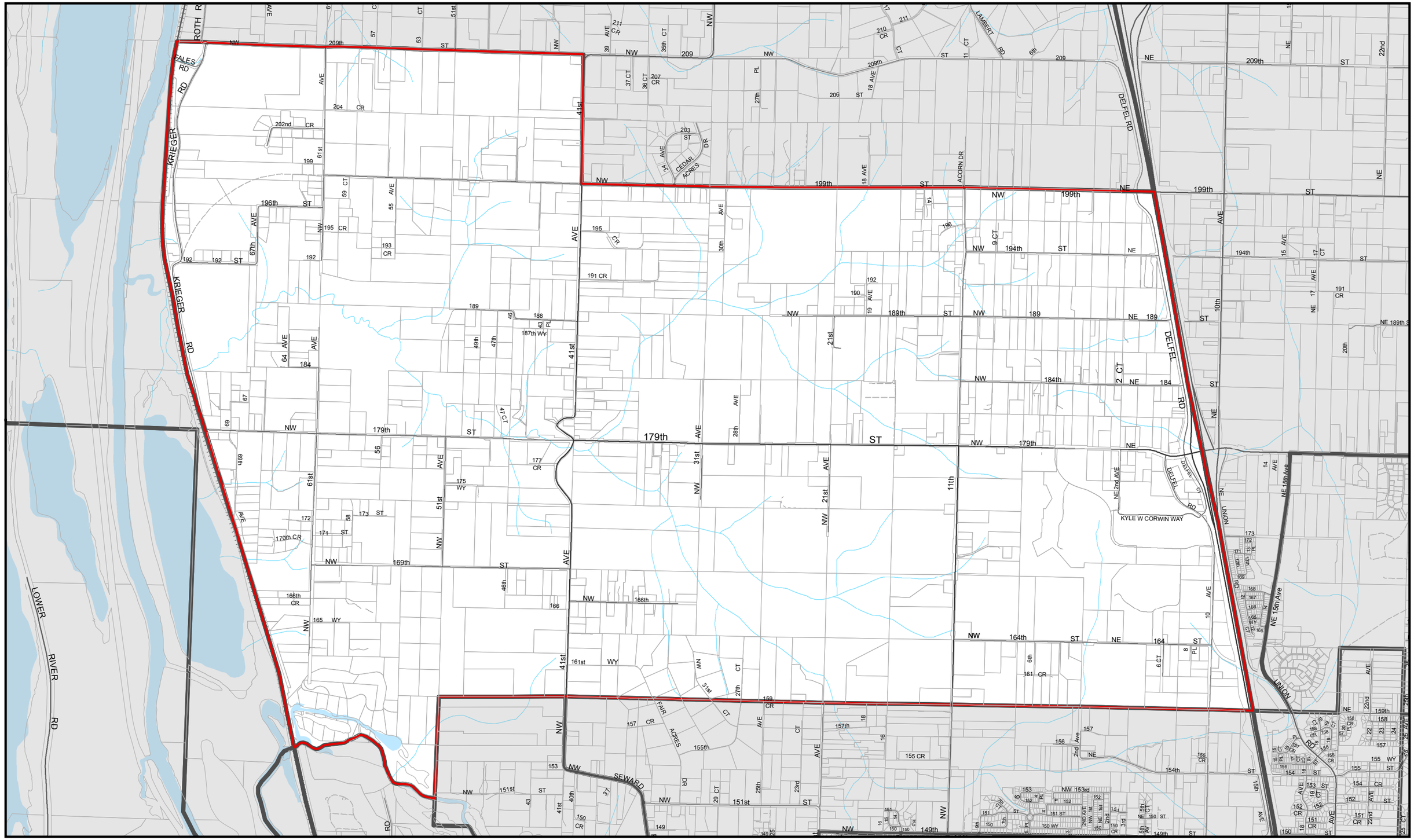
KRIEGER RD
FALES RD
DELFEL RD
LOWER RIVER RD
UNION
KYLE W CORWIN WAY
CEDAR ACRES
FAIR ACRES
ACORN DR
LAMBERT RD
SEWARD
NW 209th ST
NW 199th ST
NW 196th ST
NW 194th ST
NW 189th ST
NW 184th ST
NW 179th ST
NW 169th ST
NW 166th
NW 164th ST
NW 151st ST
NE 209th ST
NE 199th ST
NE 194th ST
NE 189
NE 184
NE 179th
NE 164
NE 154th ST
NW 153rd
NE 149th ST
41st AVE
51st AVE
61st AVE
67th AVE
64 AVE
NW 21st AVE
NW 31st AVE
NW 11th
NE 15th Ave
NE 2nd AVE
DELFEL CT
DELFEL RD
NE UNION
NE 10th ST
NE 22nd
NE 20th
NE 189th S
NE 159th
NE 25th AVE
NE 22nd AVE
NE 5th AVE
NE 3rd
NE 2nd
NW 153rd
NW 151st ST
NW 149th
NW 41st
NW 21st
NW 31st
NW 11th
NW 28th
NW 30th
NW 27th
NW 46th
NW 49th
NW 47th
NW 43 PL
NW 187th WY
NW 175 WY
NW 165 WY
NW 161st WY
NW 155 WY
NE 155 WY
NW 170th CR
NW 166th CR
NW 161 CR
NW 155 CR
NW 150 WY
NE 150 WY
NW 191 CR
NW 193 CR
NW 195 CR
NW 202nd CR
NW 204 CR
NW 207 CR
NW 210 CR
NW 211 CR
NW 177 CR
NW 159 CR
NW 157 CR
NW 150 CR
NE 191 CR
NE 155 CR
NE 151 CR
NW 37 CT
NW 39 CT
NW 35th CT
NW 36 CT
NW 47 CT
NW 59 CT
NW 55 AVE
NW 64 AVE
NW 67th AVE
NW 69th AVE
NW 61st AVE
NW 51st AVE
NW 58
NW 56
NW 53
NW 57
NW 69
NW 67
NW 43
NW 46
NW 188
NW 192
NW 189
NW 184
NW 179th
NW 175 WY
NW 172
NW 171 ST
NW 173 ST
NW 169th
NW 166th
NW 165 WY
NW 161st WY
NW 159 CR
NW 157 CR
NW 155th
NW 153
NW 151st ST
NW 150 CR
NW 149
NW 203 ST
NW 206 ST
NW 209
NW 199th
NW 196
NW 195 CR
NW 192
NW 189th ST
NW 184th ST
NW 179th ST
NW 169th ST
NW 166th
NW 164th ST
NW 161 CR
NW 155 CR
NW 151st ST
NW 149th
NE 209th ST
NE 199th ST
NE 194th ST
NE 189
NE 184
NE 179th
NE 164
NE 154th ST
NE 149th ST
NE 155 WY
NE 150 WY
NE 191 CR
NE 155 CR
NE 151 CR
NE 159th
NE 22nd
NE 20th
NE 189th S
NE 25th AVE
NE 22nd AVE
NE 5th AVE
NE 3rd
NE 2nd
NE 15th Ave
NE 2nd AVE
DELFEL CT
DELFEL RD
NE UNION
NE 10th ST
NE 22nd
NE 20th
NE 189th S
NE 159th
NE 25th AVE
NE 22nd AVE
NE 5th AVE
NE 3rd
NE 2nd
NW 153rd
NW 151st ST
NW 149th
NW 41st
NW 21st
NW 31st
NW 11th
NW 28th
NW 30th
NW 27th
NW 46th
NW 49th
NW 47th
NW 43 PL
NW 187th WY
NW 175 WY
NW 165 WY
NW 161st WY
NW 155 WY
NE 155 WY
NW 170th CR
NW 166th CR
NW 161 CR
NW 155 CR
NW 150 WY
NE 150 WY
NW 191 CR
NW 193 CR
NW 195 CR
NW 202nd CR
NW 204 CR
NW 207 CR
NW 210 CR
NW 211 CR
NW 177 CR
NW 159 CR
NW 157 CR
NW 150 CR
NE 191 CR
NE 155 CR
NE 151 CR
NW 37 CT
NW 39 CT
NW 35th CT
NW 36 CT
NW 47 CT
NW 59 CT
NW 55 AVE
NW 64 AVE
NW 67th AVE
NW 69th AVE
NW 61st AVE
NW 51st AVE
NW 58
NW 56
NW 53
NW 57
NW 69
NW 67
NW 43
NW 46
NW 188
NW 192
NW 189
NW 184
NW 179th
NW 175 WY
NW 172
NW 171 ST
NW 173 ST
NW 169th
NW 166th
NW 165 WY
NW 161st WY
NW 159 CR
NW 157 CR
NW 155th
NW 153
NW 151st ST
NW 150 CR
NW 149
NW 203 ST
NW 206 ST
NW 209
NW 199th
NW 196
NW 195 CR
NW 192
NW 189th ST
NW 184th ST
NW 179th ST
NW 169th ST
NW 166th
NW 164th ST
NW 161 CR
NW 155 CR
NW 151st ST
NW 149th

4/25/2012

480

4/25/2012

485

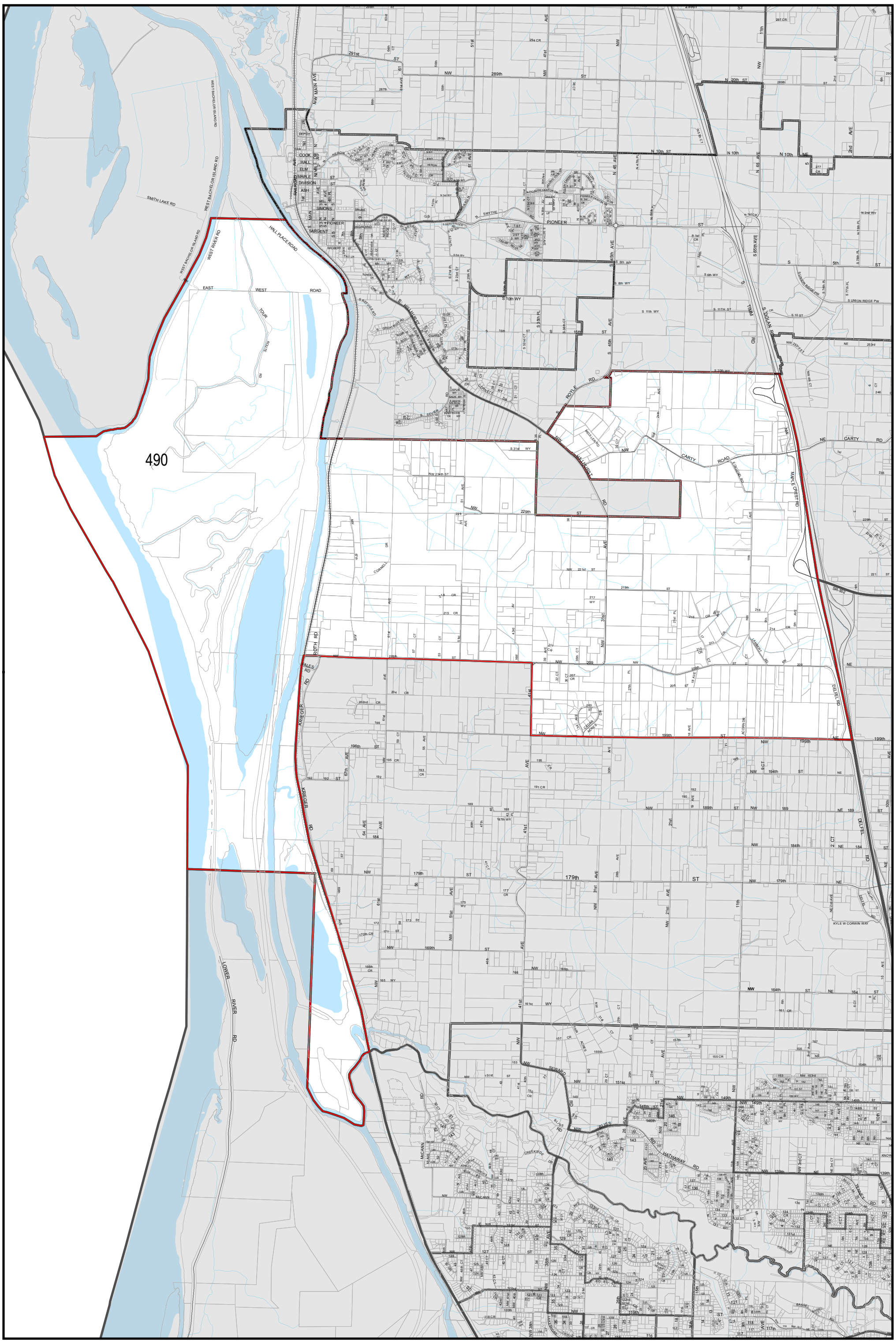
490
SMITH LAKE RD
WEST BACHELOR ISLAND RD
WEST RIVER RD
HALL PLACE ROAD
EAST
WEST
ROAD
TOUR
ROUTE
S REFUGE RD
S MILLHURST RD
S GREAT BLUE RD
S SEVIER RD
ROYLE RD
S HURBERT RD
CARTY ROAD
NE CARTY RD
MAPLE CREST RD
DELFEL RD
SR-502
KRIEGER RD
ROTH RD
SALES RD
LOWER RIVER RD
SEWARD RD
BLISS RD
HATHAWAY RD
TRANNEY RD
KYLE W CORWIN WAY
NW MAIN AVE
PIONEER
HIGHLAND
SARGENT
SIMONS
HALL
ELM
MAPLE
DIVISION
ASH
COOK
DEPOT
HERON
S SMYTHE
S DOLAN RD
S 45th AVE
S 65th AVE
N 45 AVE
N 10th ST
N 20th ST
NW 289th ST
NW 291st ST
NW 229th ST
NW 221st ST
NW 219th ST
NW 199th ST
NW 194th ST
NW 189th ST
NW 184th ST
NW 179th ST
NW 169th ST
NW 164th ST
NW 151st ST
NW 149th ST
NW 139th ST
S 10th WY
S 15th ST
S 5th ST
S 11TH ST
S 20th WY
S 31st WY
NW 234th ST
S UNION RIDGE Pw
S 10 ST
NE 253rd
NW 253rd ST
CREEKSIDE DR
McCANN
BASSETT RD

4/25/2012

490

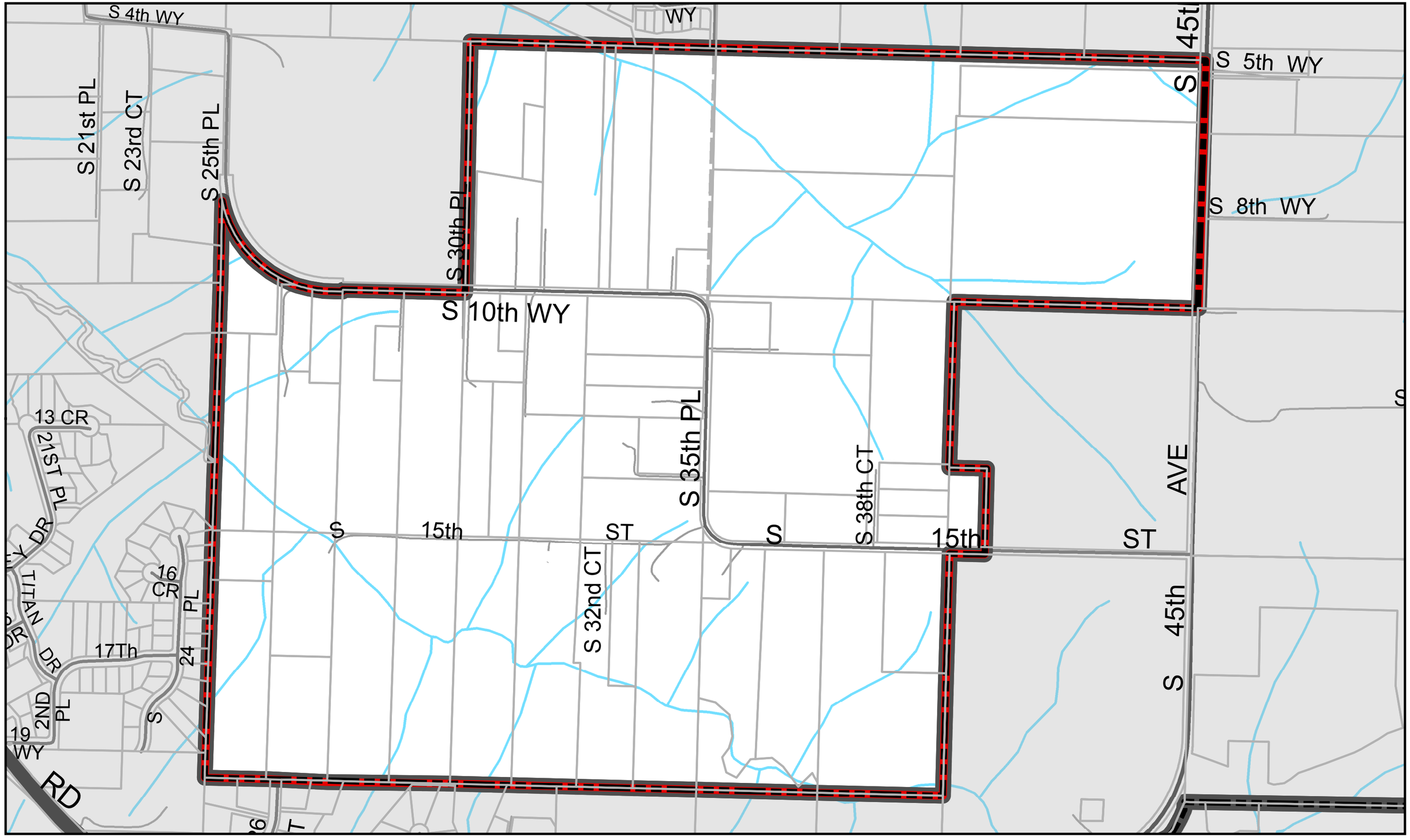
S 4th WY
WY
S 45th
S 5th WY
S 21st PL
S 23rd CT
S 25th PL
S 30th PL
S 8th WY
S 10th WY
13 CR
21ST PL
S 35th PL
S 38th CT
AVE
S 15th ST
S 15th ST
S 32nd CT
S 45th
TITAN DR
16 CR
PL
17Th
24
2ND PL
19 WY
RD

4/25/2012

491